

ILS Shelters, Airport

Herrick Archives Numbers S 76/78

A. IDENTIFICATION & LOCATION

1. Name

1.1 Never officially named by Board of Trustees action.

1.2 Alternate names noted:

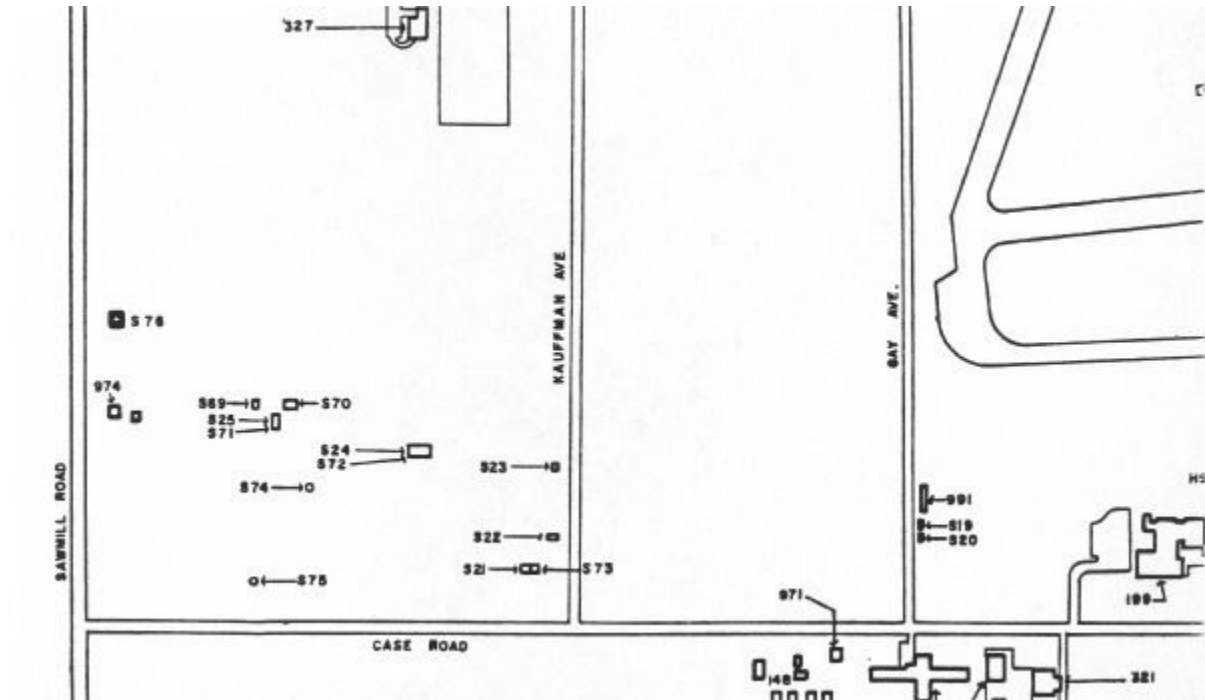
S 76 - Middle Marker Shelter; MASLR System

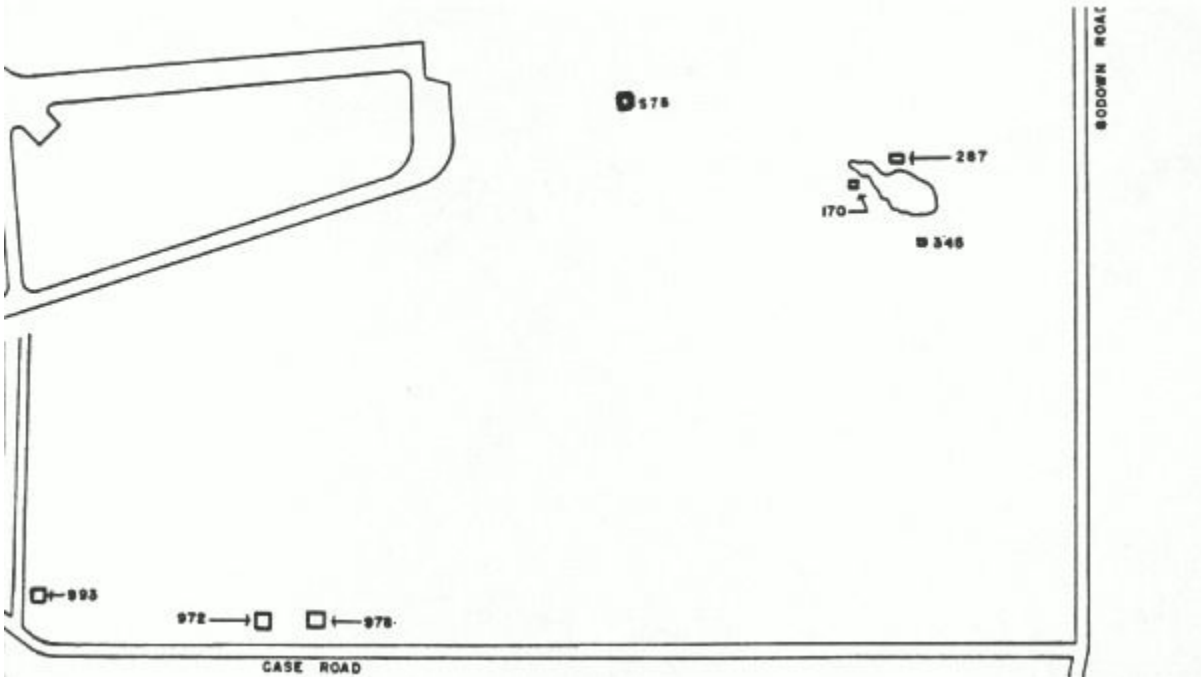
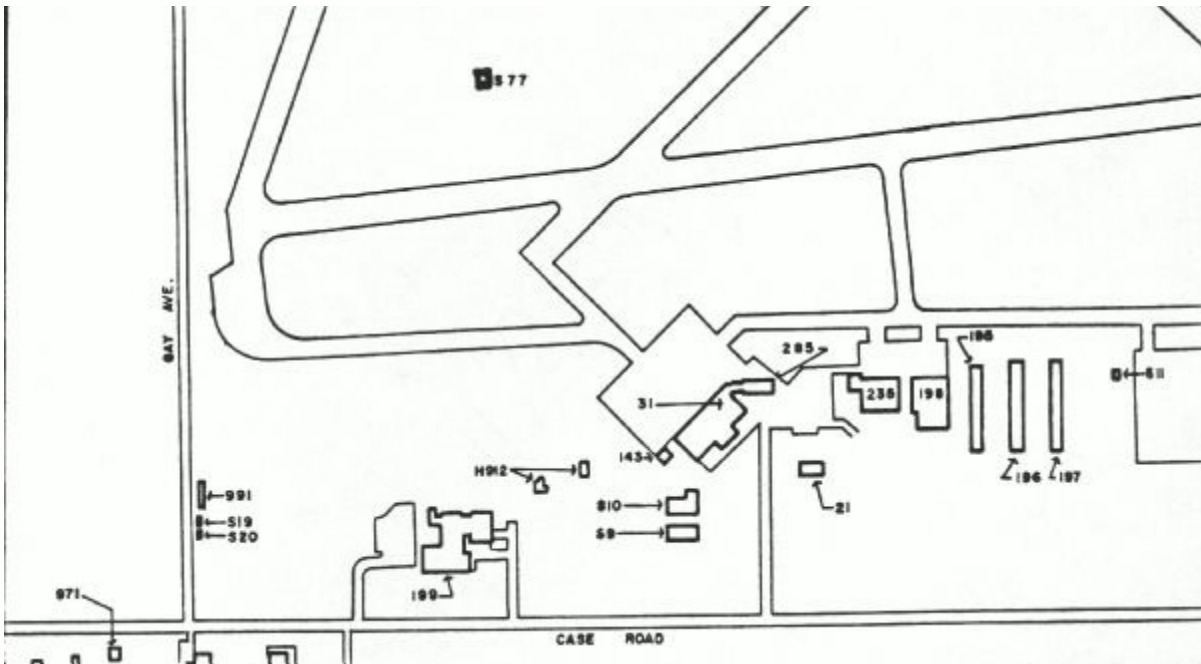
S 77 - Glide Slope Shelter

S 78 - Localizer Shelter

2. Location

2.1 Located at 3160 Case Road (interior). See maps below.





For identification of other buildings shown, see Appendix A.

3. These are three small, prefabricated sheds housing instrument landing system (ILS) equipment for airport use.

B. PLANNING & CONSTRUCTION

These buildings were designed, furnished, and installed by the Federal Aviation Agency and are owned by the FAA.

They were installed in 1974.

C. PHOTOGRAPHS

1. In Photoarchives:

S 76: X 22681; X 22682

S 77: X 22679; X 22680

S 78: X 22674; X22675

John H. Herrick
March 3, 1976